


VISION

City of Dover

Master Plan Overview and Executive Summary


March 09, 2011



Master Plan 101

A Master Plan

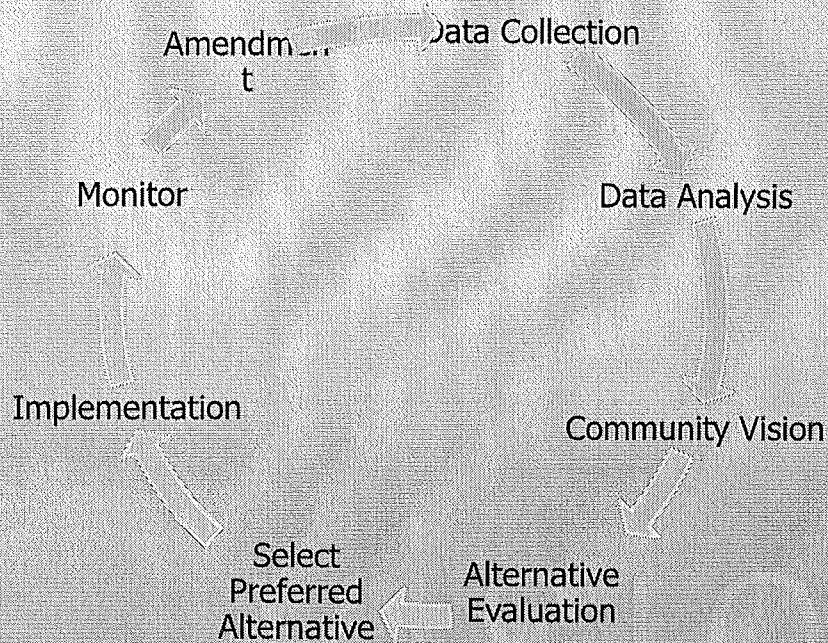
- Is a set of statements about land use and development principles for the municipality with accompanying maps, diagrams, charts and descriptions to give legal standing to the implementation of ordinance and other measures of the Planning Board.
- Should lay out a physical plan which takes into account social and economic values describing how, why, when and where the community should build, rebuild and preserve.




Master Plan History

MP Years

1963,
1978,
1988,
1998,
2000,
2007
and
2009.



vision



Chapters

- Transportation (2000)
- Cultural Resources
- Historic Resources (2000)
- Community Facilities (2009)
- Regional Concern
- Economic Development (2011)
- Natural Resources (2011)
- Utilities(2009)
- Natural Hazards
- Housing (1998)
- Recreation (2009)
- Implementation
- Community Design
- Neighborhood Plan
- Vision (2007)
- Land Use (2007)

In Place To Be Completed In Process Not Contemplated

vision



Public Involvement

- 411
- 220
- 50
- 522
- 36
- 1000


vision



Do's and Don'ts

- Do think of the Master Plan as:
 - The community's vision
 - A living/dynamic document
 - A tool for community growth
 - A guide for capital investment
- Don't think of the Master Plan as:
 - Regulations
 - A static document
 - Funding
 - A burden


vision



Master Plan Layout

- Readability is important
 - Chapter text shall be no more than 50 pages
 - White Space for notations
 - Visual elements are embedded with text
 - Reduced redundancy
- Maintain cohesive layout and format
 - Land Use Analysis
 - Recreation
 - Community Facilities and Utilities
- Realistic goals and objectives

vision



Executive Summary Layout

- Introduction
- Recommendations
 - Land Use
 - Transportation
 - Recreation
 - Open Space
 - Natural and Historic Resources
 - Community Facilities and Utilities
 - Transportation Tables

vision

Executive Summary Elements

LAND USE ANALYSIS RECOMENDATIONS

Housing Trends

STATUS

Completed 2008

Residential

R1 – Eliminate the existing “density bonus” allowances (Chapter 155-22.D1) in the Open Space Subdivision Regulations and consider incentives based on Landscaping, Building Materials, *LEEDS* Certification, and other environmentally progressive requirements.

R2 – *Adapt Traditional Neighborhood Development and Transit Orientated Development*

- | | | | |
|----------|---|---|----|
| C | Completed Year: | This indicates the year a recommendation was completed | w |
| | To Be Reviewed: | This recommendation has not been considered yet. (in blue) | |
| C | Not Recommended:
Year, Board | This recommendation was not recommended, the year and who decided not to pursue (in red) | vn |
| C | Ongoing: | The recommendation has been implemented and is not one with a completion date. – usually a policy or procedure change | nd |
| | In Progress (Year): | The recommendation is underway, and has a tentative completion date | |
| | Other: | Other note or information regarding the recommendation | |


Sample Recommendations

■ Land Use

- C5 – Require tax positive development on lots which cross municipal boundaries, the Dover portion of the lot should provide the positive revenue.

- Completed 2008


- G5 – The Dover Business and Industrial Development Authority should complete an Economic Development Master Plan.



Sample Recommendations

- Open Space
 - Establish a standing Open Space Committee to improve open space and recreation opportunities in Dover
 - Completed 2000
 - Complete an accurate inventory of currently protected open space parcels
 - Completed 2010


vision



Sample Recommendations

- Recreation
 - Community Parks
 - Long Hill Memorial Park
 - "...this park can be enhanced with minimal investment to include an element not currently existing among Dover's parks. A dog park should consist of adequate fencing around the perimeter to contain dogs and prove them a safe place to run free with owner supervision."

vision



VISION

Questions?

<http://www.dover.nh.gov/planzoning.htm>