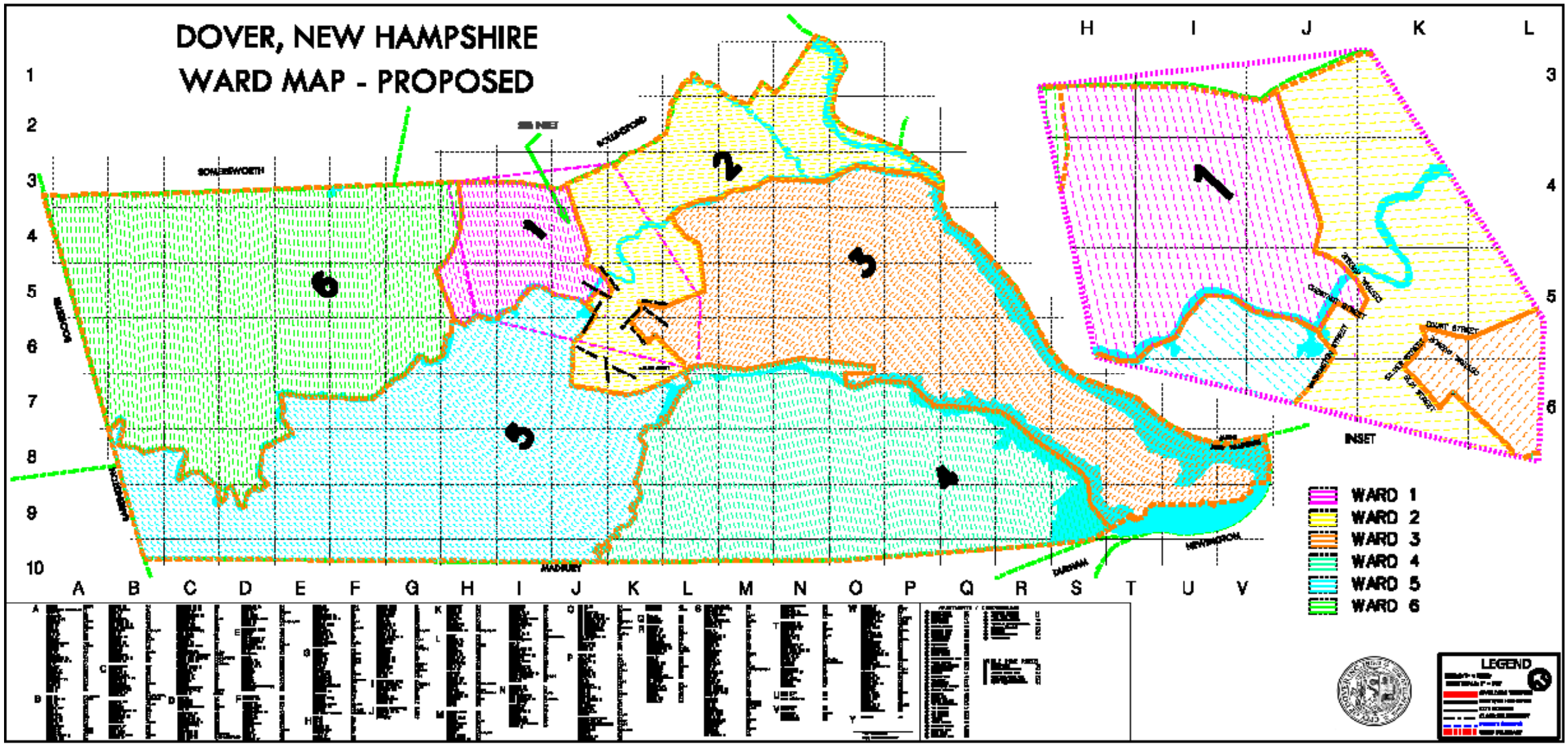


2011 WARD ADJUSTMENT

Council Workshop August 3, 2011


DOVER, NEW HAMPSHIRE WARD MAP - PROPOSED



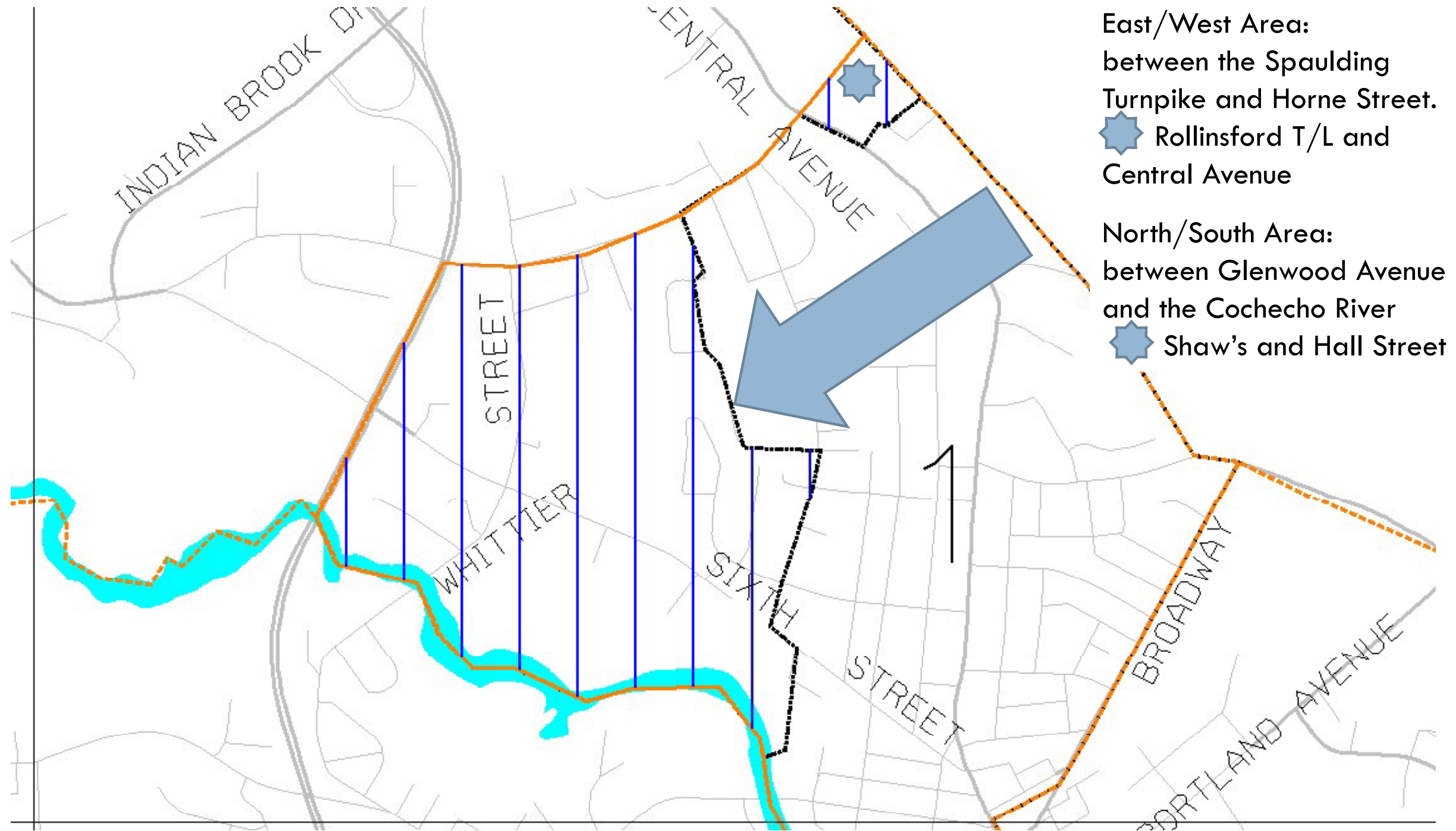
- WARD 1
- WARD 2
- WARD 3
- WARD 4
- WARD 5
- WARD 6

LEGEND

- WARD BOUNDARY
- CITY BOUNDARY
- STATE BOUNDARY
- WATER



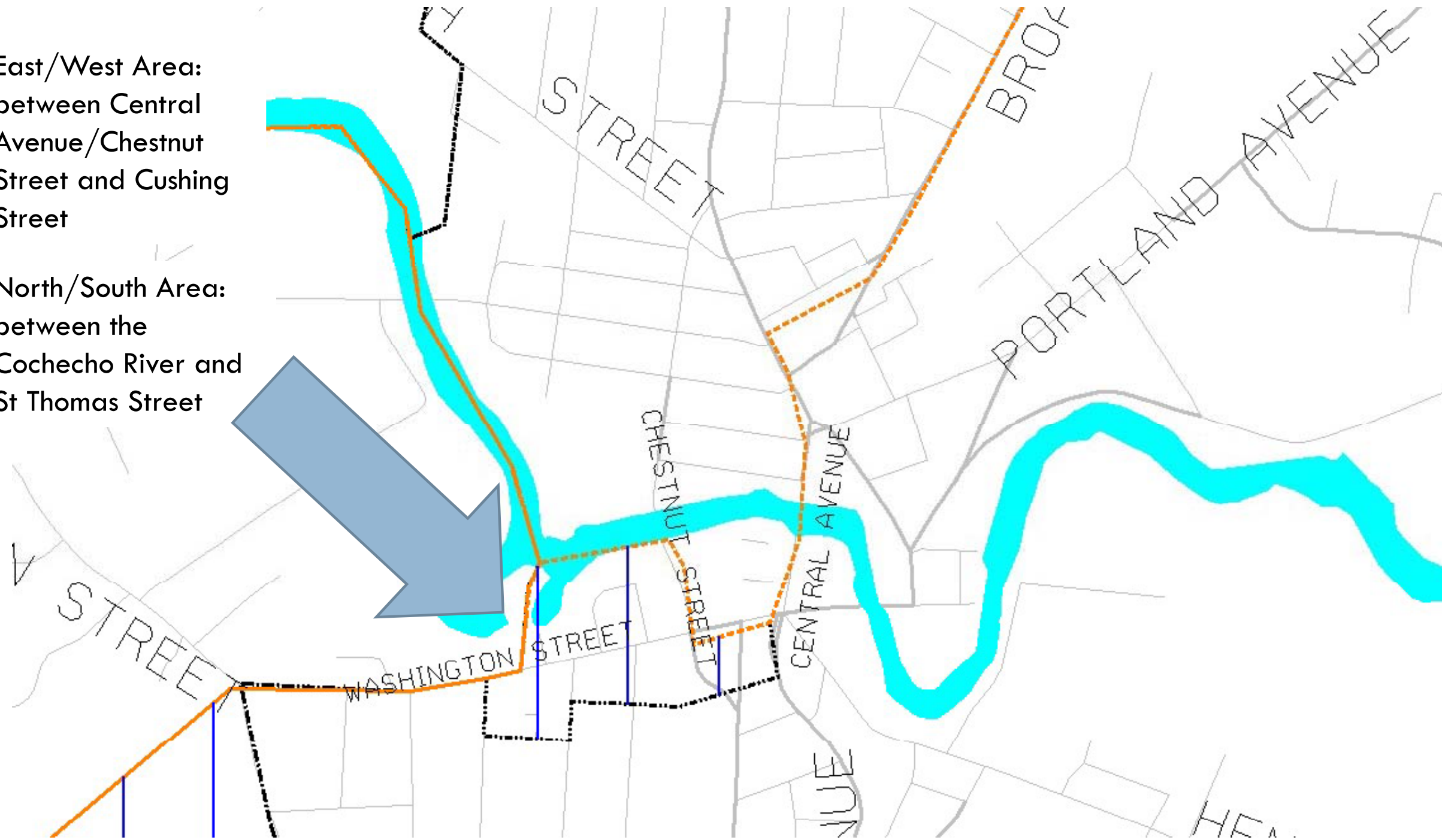
785 Residents shifted from Ward 6 to Ward 1



356 Residents shifted from Ward 1 to Ward 2

East/West Area:
between Central
Avenue/Chestnut
Street and Cushing
Street

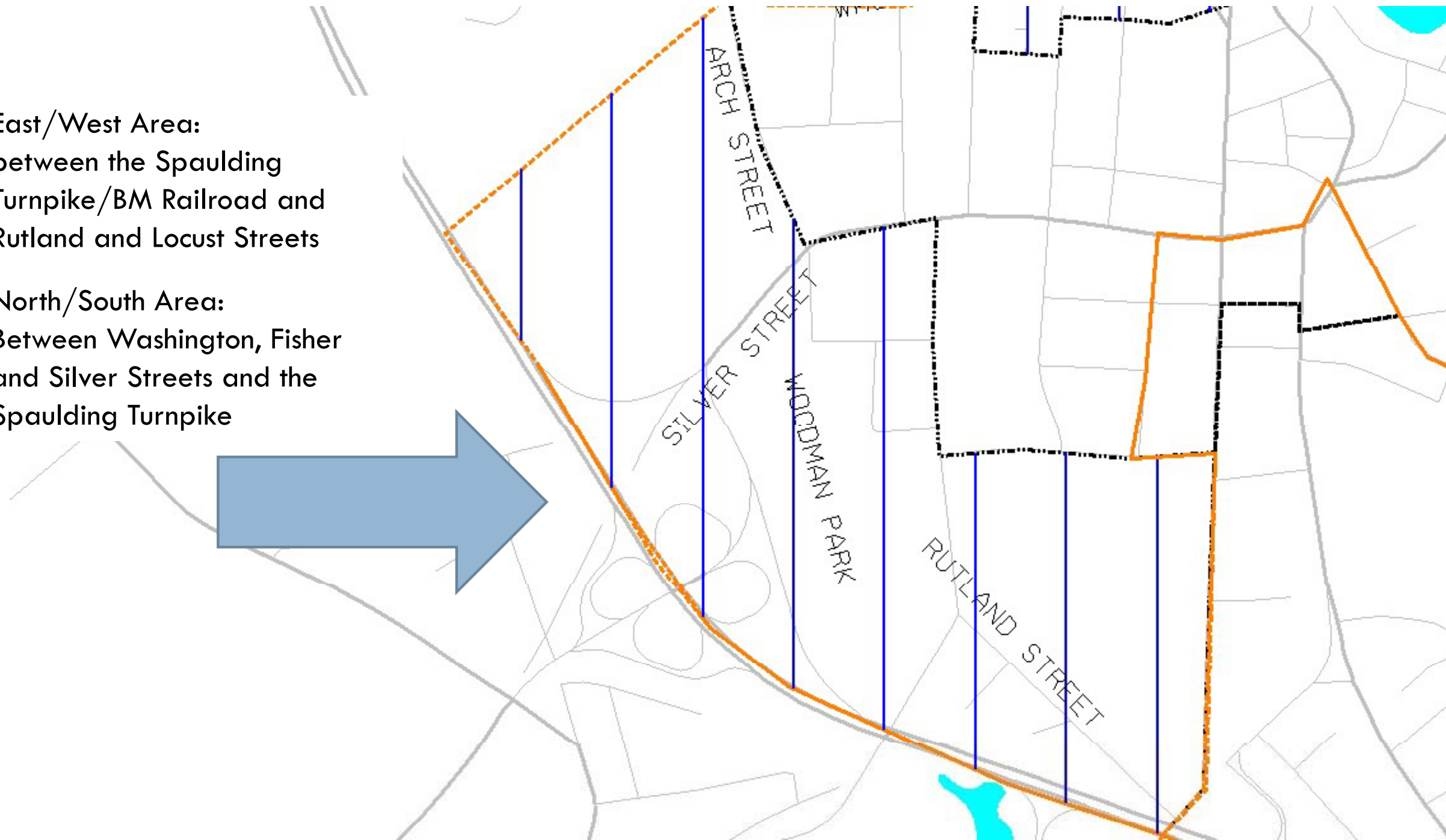
North/South Area:
between the
Cochecho River and
St Thomas Street



448 Residents shifted from Ward 5 to Ward 2

East/West Area:
between the Spaulding
Turnpike/BM Railroad and
Rutland and Locust Streets

North/South Area:
Between Washington, Fisher
and Silver Streets and the
Spaulding Turnpike



264 Residents shifted from Ward 2 to Ward 3

